

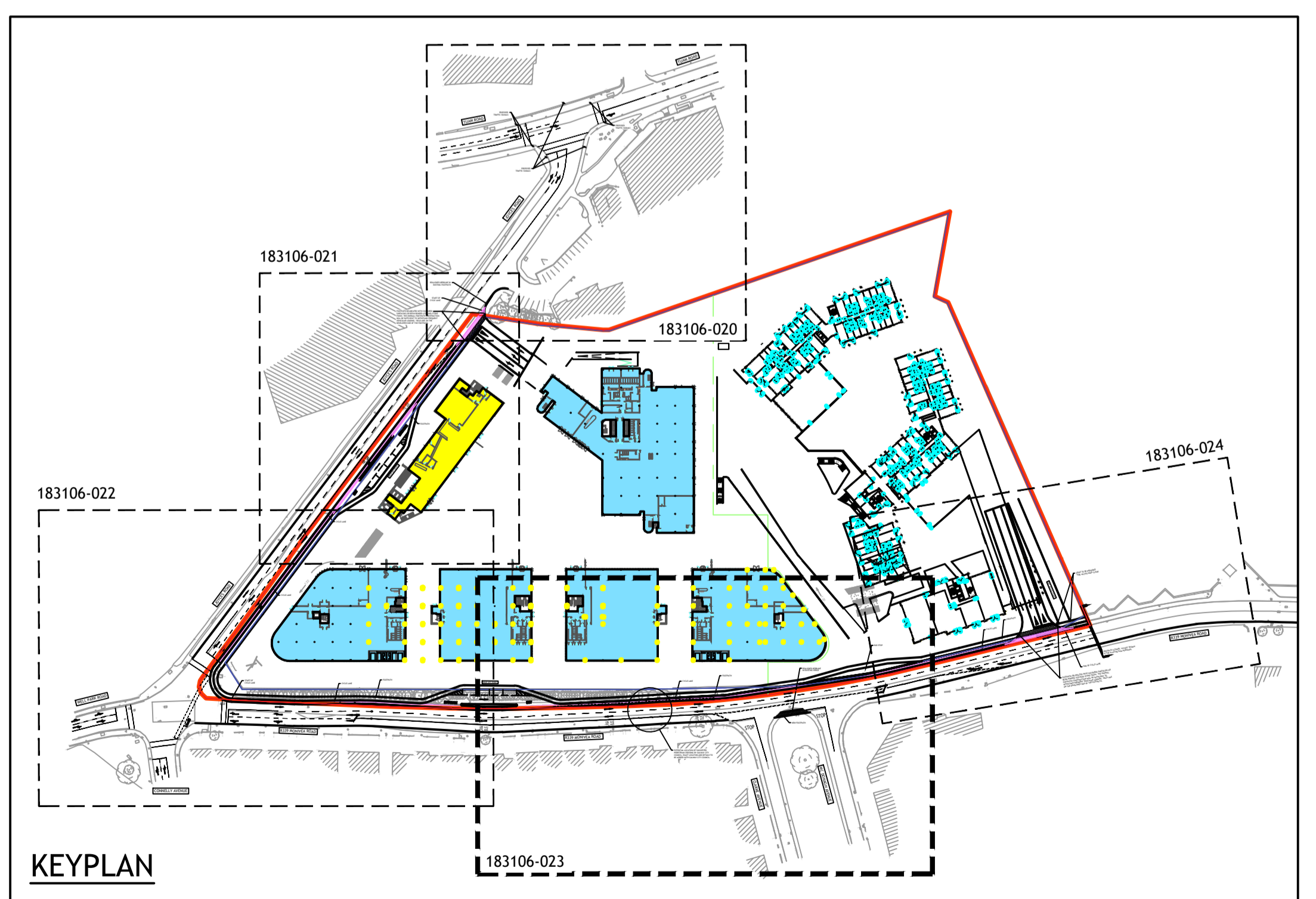
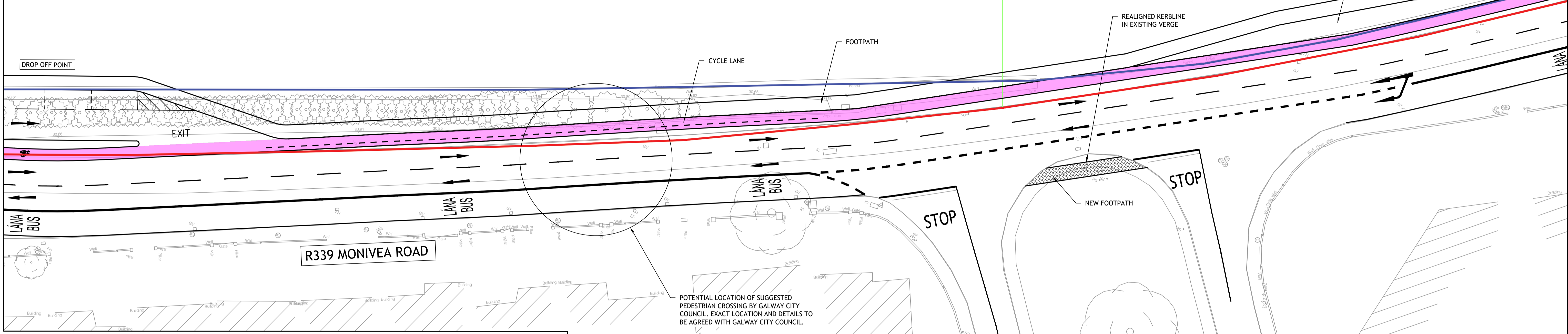
LEGEND:

PROPOSED EXTENT OF DEVELOPMENT —

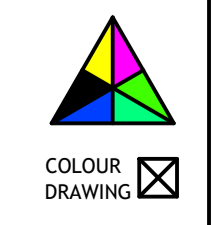
LAND WITHIN DEVELOPERS OWNERSHIP —

NOTES:

1. ALL ROAD MARKINGS TO BE IN ACCORDANCE WITH CHAPTER 7 OF THE DEPARTMENT OF TRANSPORT TRAFFIC SIGNS MANUAL.
2. ROAD MARKINGS SHOWN ARE TO ILLUSTRATE DESIGN INTENT FOR PLANNING APPLICATION PURPOSES AND ARE SUBJECT TO GALWAY CITY COUNCIL APPROVAL.
3. IMPROVEMENT TO PUBLIC LIGHTING ARE NOT PART OF THE SCHEME
4. ADDITIONAL ROAD MARKINGS AND SIGNS MAY BE PROVIDED AT DETAILED DESIGN STAGE FOLLOWING FURTHER CONSULTATION WITH GALWAY CITY COUNCIL



© PUNCH Consulting Engineers
 This drawing and any design hereon is the copyright of the Consultants and must not be reproduced without their written consent.
 All drawings remain the property of the Consultants.
 Figured dimension only to be taken from this drawing. Consultants to be informed immediately of any discrepancies before work proceeds.



Date Drawn: OCTOBER 2018
 Drawn By: IBS
 Date Issued: 09.07.2019
 Issued By: FM



Rev	Amendment	By	Date
PL0	ISSUED FOR PLANNING	JB	19/10/2018
PL1	ISSUED FOR PLANNING	DP	14/02/2019
PL2	ISSUED FOR PLANNING	FM	09/07/2019

Client:
CROWN SQUARE DEVELOPMENTS LTD.

Job: CROWN SQUARE, GALWAY
 Title: **PROPOSED ROAD RE-ALIGNMENT - SHEET 4 OF 5**
PUNCH consulting engineers
 Dublin | Limerick | Cork | Galway | Glasgow
 IRL: +353 1 271 2200 www.punchconsulting.com

Stage: PLANNING
 Scale @ A1: 1:250
 Technician Check: IBS
 Engineer Check: RD
 Approved: RS
 Drawing No: 183106-023
 Rev: PL2